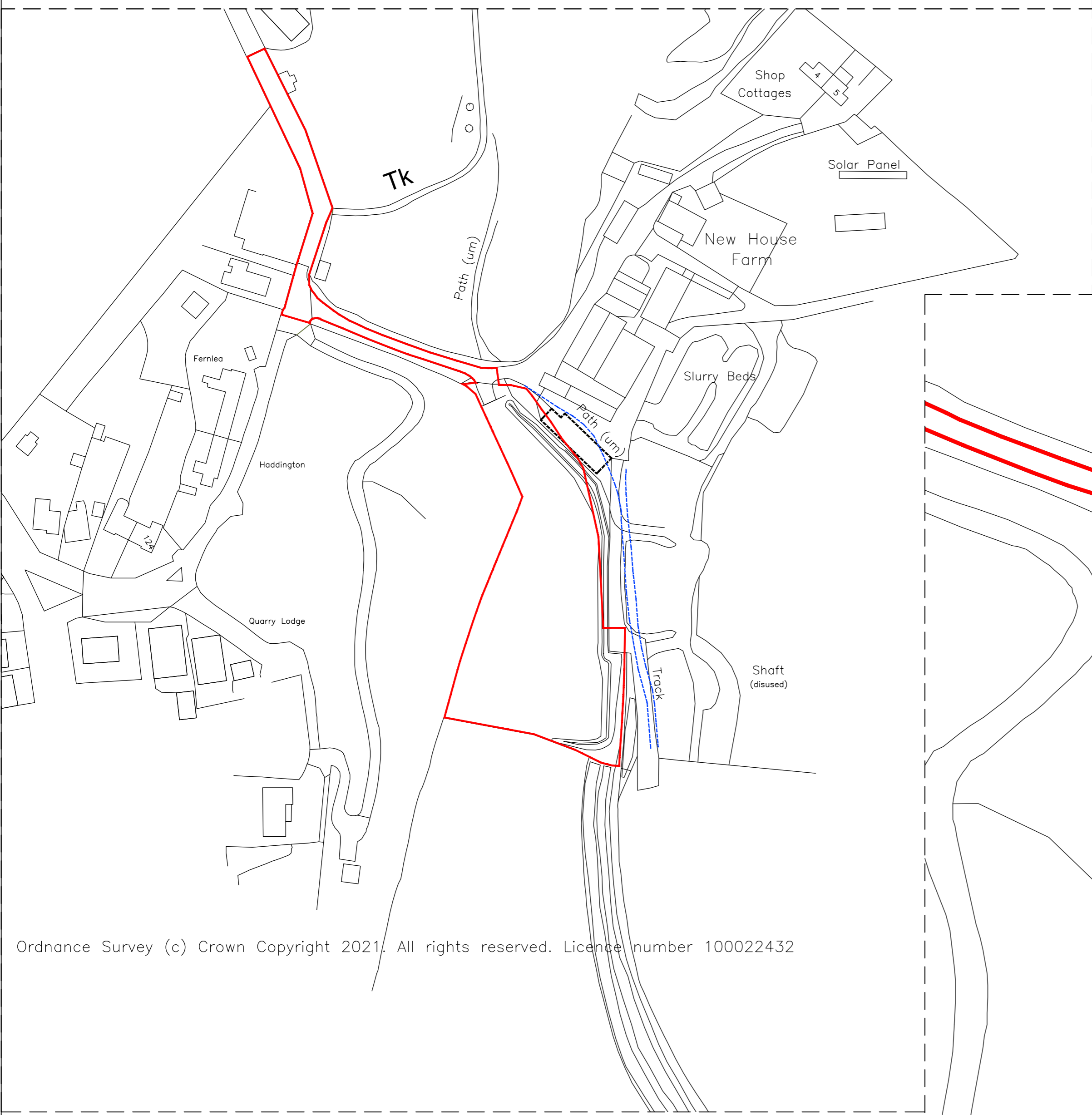
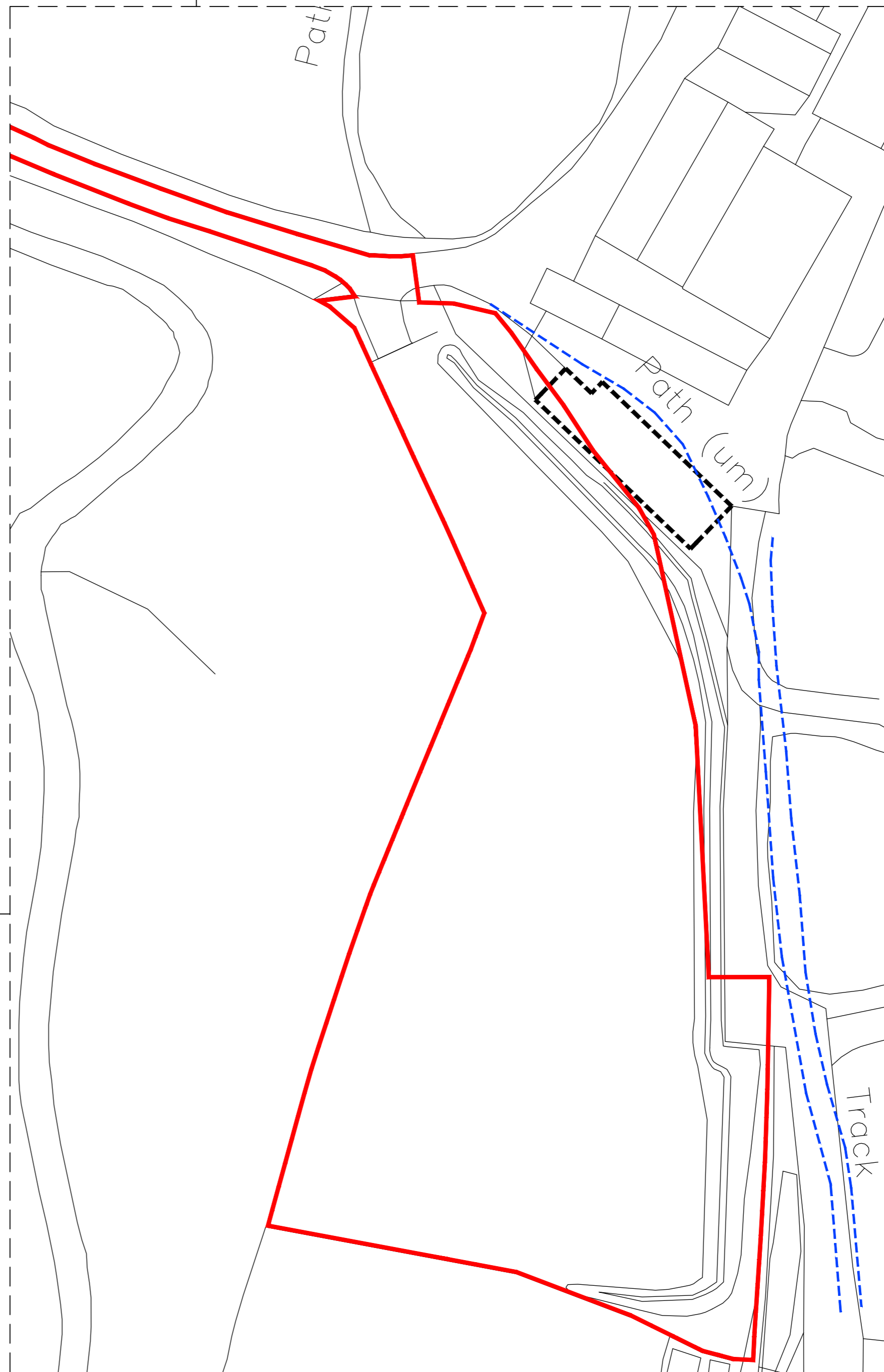


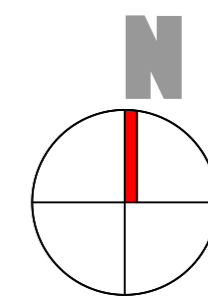
As Existing Location Plan - Scale 1:2500 (site ringed red)



As Existing Location Plan - Scale 1:1250 (application site shown red, route of ROW shown blue)



As Existing Block Plan - Scale 1:500  
(application site shown red, route of ROW shown blue)



**aaron chetwynd**  
ARCHITECT STUDIO

Copyright  
This drawing and the designs depicted may not be reproduced in whole or in part without the prior written permission of Aaron Chetwynd Architect Studio LLP

Aaron Chetwynd Architect Studio LLP  
3 New Stables, Ingestre,  
STAFFORDSHIRE  
ST18 0RE

Tel. +44 (0)1889 270013  
consult@aaronchetwynd.com  
www.aaronchetwynd.com

Registered in England & Wales No. OC356003



**NOTES:**  
All dimensions to be checked on site before work commences.  
Figured dimensions to take preference over those scaled.  
If in doubt ask.

**REVISIONS**

REV	DESCRIPTION	DRAWN	DATE
-	1st Publication	BTJ	17/06/2021
A	2nd Publication: Application boundary extended to adopted highway	BTJ	24/06/2021
B	3rd Publication: Application boundary amended	BTJ	25/06/2021
C	4th Publication: Amendments for LA validation	BTJ	28/06/2021

**CLIENT:**  
Mrs Lorraine Jones

**PROJECT DETAILS:**  
Proposed development of existing site to provide 3 no new houses

**DRAWING TITLE:**  
As existing block and location plans

**DRAWING PURPOSE:**  
Planning Scheme Drawing

SCALE	PAPER SIZE	DRAWN BY
1:100	A1	BTJ

**DRAWING NUMBER:**  
**1657-100-C**

Land at Barrack Lane, Lilleshall